



















LCWIP REPORT - APPENDIX A

Crawley LCWIP

Cycle routes

- | | |
|---|---|
|  A |  J |
|  B |  K |
|  C |  L |
|  D |  M |
|  E |  N |
|  F |  O |
|  G |  P |
|  H |  Q |
|  I |  R |



© Transport Initiatives LLP 2020
 Base mapping © Crown copyright and database rights 2020 Ordnance Survey 300023717

